nature plants

Article

https://doi.org/10.1038/s41477-025-02097-4

Increasing tree size across Amazonia

Received: 7 January 2025

Accepted: 30 July 2025

Published online: 25 September 2025

Check for updates

A list of authors and their affiliations appears at the end of the paper

Climate change and increasing availability of resources such as carbon dioxide are modifying forest functioning worldwide, but the effects of these changes on forest structure are unclear. As additional resources become available, for example, through CO_2 fertilization or nitrogen deposition, large trees, with greater access to light, may be expected to gain further advantages. Conversely, smaller light-suppressed trees might benefit more if their light compensation point changes, while bigger trees may be the most negatively impacted by increasing heat and drought. We assessed recent changes in the structure of Earth's largest tropical forest by analysing 30 years of Amazonian tree records across 188 mature forest plots. We find that, at a stand level, trees have become larger over time, with mean tree basal area increasing by 3.3% per decade (95% CI 2.4; 4.1). Larger trees have increased in both number and size, yet we observed similar rates of relative size gain in large and small trees. This evidence is consistent with a resource-driven boost for larger trees but also a reduction in suppression among smaller trees. These results, especially the persistence and consistency of tree size increases across Amazonian forest plots, communities and regions, indicate that any negative impacts of climate change on forests and large trees here have so far been mitigated by the positive effects of increased resources.

Forests worldwide are a key component of terrestrial carbon dynamics. While land-use change in the tropics has driven a large net carbon flux to the atmosphere[1], research in remaining mature tropical forests has revealed substantial and persistent increases in biomass and an associated carbon sink[2–4]. Widespread changes in biomass productivity and mortality are also occurring across tropical forests, with at least some of these changes likely driven by increased resource availability from elevated atmospheric CO_2 concentrations or nitrogen deposition, and climatic stress with hotter temperatures and more intense and frequent drought and storms[2,5–7]. These drivers can be at times opposing forces, as while greater resource availability stimulates plant growth[8,9], climate stressors can lead to lower productivity and increase tree mortality rates[10]. The relative contribution of each of these drivers and their net impact on forest structure is poorly understood. To date, the aggregate changes in mature tropical forest biomass have not been interrogated in terms of shifts within forests in size-class dominance and biomass contributions.

The effects of higher resources—either via CO_2 fertilization or nitrogen deposition—on forest structure are unclear. Some ecological theory predicts a winners-take-all response to the increase in resources, where larger trees obtain disproportionate amounts of resources, outcompeting smaller trees[11–13]. Large trees are—almost by definition—stronger competitors in forests[12,13]. Tree size provides such an advantage that, to reach the canopy, trees invest large amounts of carbon in vertical growth[14]. Greater access to light allows large trees to dominate light capture and thus accumulate more biomass[15]. This boosts their relative fitness by making light unavailable to small trees[12]. As a result, competition between trees is mostly size asymmetric[16], with larger trees able to exploit greater amounts of resources. Larger trees are also expected to dominate below-ground as investments in foliage reflect larger investments in roots[17]. The more resource-rich the area, the greater the advantage of large trees, either due to size scaling with the capacity to use resources[18] or because when other resources are not limiting, competition for light becomes even more important[11,19,20]. Following this logic, at higher resource levels we would anticipate a winners-take-all response, where the largest trees are able to acquire a disproportionate amount of the increase in resources. As large trees have high maintenance costs, an increase in resource

e-mail: a.esquivelmuelbert@bham.ac.uk; becky.banburymorgan@bristol.ac.uk

https://doi.org/10.1038/s41477-025-02097-4

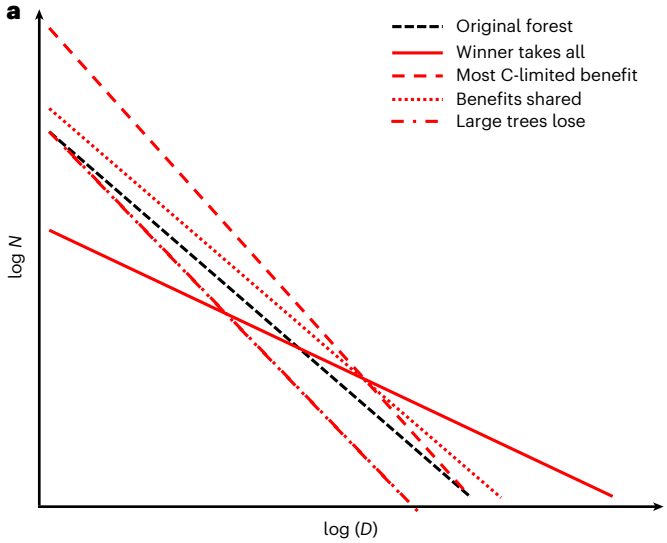

b

	Median	Mean	Gini	Scale	N
Winner takes all	-	↑	↓	↑	-/↓
Carbon-limited benefit	↓	-	↑	↓	↑
Benefits shared	↑	↑	-	↑	↑
Large trees lose	-	↓	↑	↓	↓

Fig. 1 | Potential impacts of growth stimulation and climate change on forest structure. a, Expected change in tree size distribution under different hypotheses. *D*, diameter at breast height. **b**, Direction of anticipated changes in key tree size descriptors compared to the original forest. Winners-take-all hypothesis: If increase in resources benefits the largest trees, asymmetric competition for light will increase, leading to greater light suppression in the understorey. This will increase the mean tree size but will not affect the median size, potentially decrease stem numbers (*N*), increase the scale parameter (scale) and raise the Gini coefficient. Carbon-limited benefit hypothesis: If CO_2 stimulates growth in understorey trees, improving their carbon balance, smaller trees will grow more, increasing recruitment in smaller size classes. This will raise stem numbers, decrease median tree size (with little effect on the mean), increase the Gini coefficient and decrease the scale parameter. Shared benefits hypothesis: If increase in resources benefits all trees equally, we expect an increase in mean and median tree sizes and number of stems, a larger scale parameter and no change in the Gini coefficient. Large trees lose hypothesis: If increasing heat, drought, lightning or wind disproportionately impact the mortality of large trees, the mean tree size would decrease, median size would remain unchanged, stem numbers would decline and the scale parameter would lower, with lower inequality (greater Gini coefficient).

availability would offer substantial growth advantages. This would further increase light suppression in the understory causing a reduction in growth and potentially an increase in mortality of small trees[14]. Consequently, the structure of the size-class distribution is expected to shift, with more trees observed within the largest size classes and an increase in mean tree size across the forest (Fig. 1).

Alternatively, additional resources could favour the most suppressed trees, facilitating increased growth and survival rates in smaller size classes[8,21,22]. In tropical forests light limitation in the understorey is so strong that understorey trees live close to their light compensation point, that is, on the edge between positive and negative carbon balance[23–25]. Therefore, a small increase in CO_2 may make a large relative difference to net carbon balance by reducing photorespiration and stimulating photosynthesis, so that the growth of understorey trees increases and, potentially, some trees that would otherwise have died survive[21,26]. If these effects are important, higher CO_2 levels would weaken the effects of asymmetric competition for light leading to a carbon-limited benefit response (Fig. 1). If this is the case, we expect a greater number of trees within smaller size classes and changes in size on a relative basis to be greater in smaller stems. These potential responses are not necessarily mutually exclusive. Through a combination of the above processes, an increase in resources can have similar impacts across trees regardless of their size leading to a benefits-shared response (Fig. 1).

In parallel to the increase in resource availability, climate-related drivers of change, such as drought, lightning, fire and windthrow are increasing in frequency[27]. Overall, these changes are expected to decrease productivity and increase tree mortality rates, in contrast to the effects of increased resources[5,27,28]. These impacts are expected to be greatest for large trees, which tend to be most vulnerable to these climate drivers[29,30], and may result in declines in the size and frequency of large trees. Under this scenario, where large trees lose, we expect a redistribution of basal area (BA) towards smaller-size classes, resulting in biomass stocks being increasingly concentrated in small- and medium-sized trees. Whether the structure of natural tree communities in Amazonia has been responding to increase in resources and changing climate in accordance with any of these expectations remains untested.

In this Article, we assess the changes in tree size structure in the Amazon over three decades. A widespread, long-term dataset of mature tropical forest plots is interrogated for structural change, and this information is used to help understand the potential influence of ongoing environmental change on forest structure. Specifically, we test the winners-take-all, carbon-limited-benefit, benefits-shared and large-trees-lose hypotheses by analysing changes in simple size structure parameters (Fig. 1) including mean and median tree size, the size frequency distribution of trees within plots and the distribution of area occupied by individual trees in a plot measured by the Gini coefficient.

Results

At the stand level, mean tree size has increased across the whole domain of Amazon forests (Figs. 2a, 3 and 4). Mean tree BA increased at a rate of 1.45×10^{-4} m^2 yr^{-1}, a 3.3% gain per decade compared to initial sizes of average 4.78×10^{-2} m^2. Median tree BA increased by 1.9% per decade, while maximum tree size increased by 5.8% per decade (Table 1 and Extended Data Figs. 1 and 2).

Larger trees gained more in absolute, but not relative, terms. The rate of change in mean tree size was three times greater than the increase in the median tree size (Table 1). This resulted in a greater inequality in the area occupied by each tree shown by a significant increase of 1% per decade in the Gini coefficient (Table 1 and Extended Data Fig. 2).

The scale parameter of the Weibull distribution increased by 3% per decade (Figs. 2b, 3 and 4) suggesting an increase in the proportion of large stems relative to small stems and an increase in the spread of stem diameters across the distribution. This trend was widespread across the Amazon basin (Fig. 2b) and observed across all four biogeographic regions (Extended Data Fig. 3 and Extended Data Table 1). We further observed a significant increase of 1% per decade in the shape parameter suggesting a decline in the frequencies of the smallest stems and a shift towards a less right-skewed distribution (Table 1).

We found no evidence of change in total stem numbers (Fig. 4 and Table 1), but the numbers of small stems ($D < 200$ mm, D = diameter) and understorey stems have both declined at rates of 1.2% and 3.6% per decade, respectively (Table 1 and Extended Data Table 2). In parallel, the number of large stems ($D > 400$ mm) has increased at a rate of 6.6% per decade (Table 1). This is consistent with the observed changes in the Weibull distribution parameters. The number of medium-sized stems (D = 200–299 mm) has not changed.

The increase in tree size was observed across the whole community. Mean tree BA increased for both the smallest ($D < 200$ mm) and largest ($D \geq 400$ mm) size classes (Table 1), as well as for understorey and overstorey trees (Extended Data Fig. 4 and Extended Data Table 2).

https://doi.org/10.1038/s41477-025-02097-4

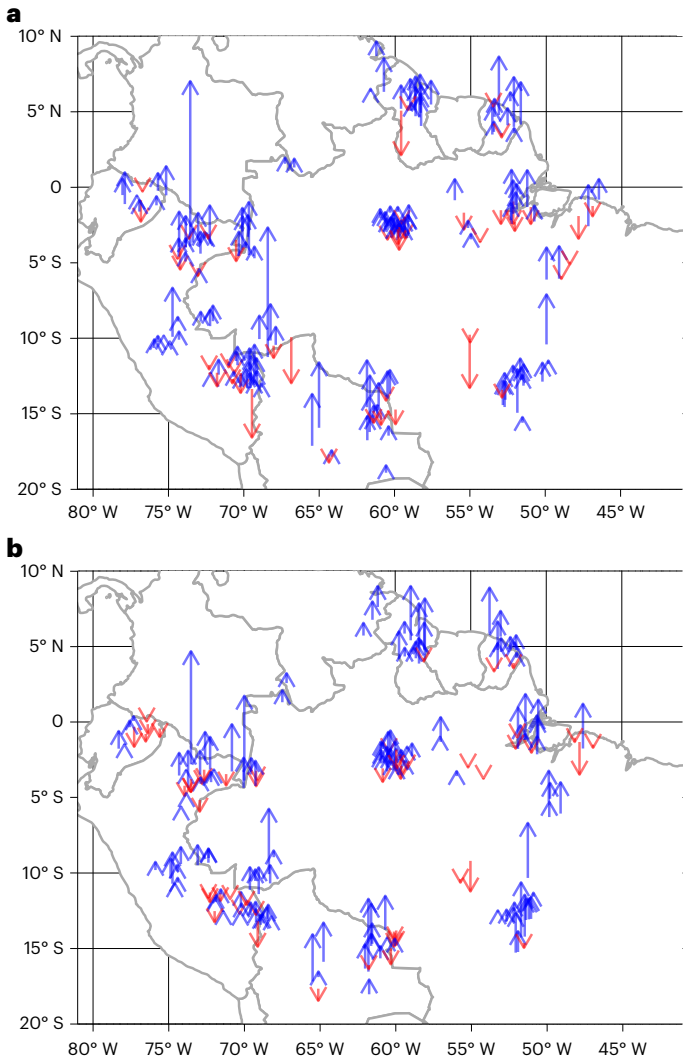

Fig. 2 | Spatial trends of mean tree size and the scale parameter across Amazonian forests. a,**b**, Distribution of annual trends of mean tree BA (**a**) and scale parameter (**b**) per inventory plot across Amazonia. Trends represent the slope of a linear regression fit to mean tree size and scale parameter within each inventory plot. These vary from -7.1×10^{-4} to 2.2×10^{-3} m^2 yr^{-1} and −1.1 to 3.7 yr^{-1} for mean tree size and scale parameter, respectively. Mean tree size changed on average by 1.45×10^{-4} m^2 yr^{-1} across all plots, 3.3% gain per decade compared to initial mean size of 4.78×10^{-2} m^2. The average change in scale parameter was 0.4 yr^{-1}, 3.8% per decade compared to initial mean scale parameter of 103. Arrows show the magnitude and direction of trends at each plot location, with blue arrows showing increasing trends and red arrows showing declining trends.

In absolute terms, increases in BA are greater for larger size classes and canopy trees. However, in relative terms, the increase in size is not notably different when comparing large and small trees (Table 1 and Fig. 5).

Smaller stems increased in mean stem BA, with a positive trend for relative tree size, but no change was observed in their total BA, likely due to a reduction in the frequency of smaller stems (Table 1). By contrast, the larger stems increased in size and in frequency. Thus, total BA also increased by 8.4% per decade for stems in the largest size class and by 2.8% per decade for overstorey stems (Table 1 and Extended Data Table 2). We found no evidence of a directional trend in plot-level wood density (Extended Data Fig. 5).

Discussion

Our results show clear and pervasive changes in the structure of Amazonian forests over the recent decades. We find that tree size has been increasing across all size classes in the tree community and across different canopy strata, although in absolute terms this change has been greatest for the largest stems. As a result, we observe directional changes in the overall size distributions of Amazonian forests, with distributions becoming increasingly left-skewed, reflecting an increasing dominance and abundance of large stems. Concurrently, stem frequencies in the smallest size classes have declined. Overall, our findings suggest that the consistent increases in BA—and, by extension, biomass—across Amazonian forests is increasingly concentrated in the largest trees.

The observed increases in tree size and BA are consistent with previous studies reporting a carbon sink across tropical forests stimulated particularly by CO_2 fertilization[1]. Given the increases in tree size observed across the community, our findings offer support for a combination of a resource-driven boost for canopy trees (winners take all), and a reduction in growth suppression among understorey trees (carbon-limited benefit). It is worth noting that we find no evidence for declines in tree size or BA, suggesting that any negative climate-driven impacts on larger trees have so far been outweighed by the effects of increase in resources.

Our results are not consistent with trends that would be expected if late successional recovery from past disturbance—due to occupation of these forests by early Amazonian peoples[31–33] or natural disturbances[34,35]—was the dominant driver of change. As succession advances, self-thinning takes place and the number of trees drops as space is occupied by fewer larger trees, leading to an increase in mean tree size[36]. Simultaneously, there is floristic turnover from lighter-wooded pioneers to denser-wooded late successional species[36]. If our results were primarily driven by recovery from disturbance, we would expect the increase in size to be more pronounced in forests at earlier stages of succession with smaller initial mean tree size, and to observe floristic compositional shifts towards lighter wooded species. However, we find no relationship between the change in tree size and floristic turnover towards denser-wooded trees (Extended Data Fig. 5), consistent with a previous analysis of compositional change across mature Amazonian forests[37], and the increase in tree size was independent of the initial mean tree size (Extended Data fig. 6). Overall, our analyses indicate that the pervasive increase in tree size observed

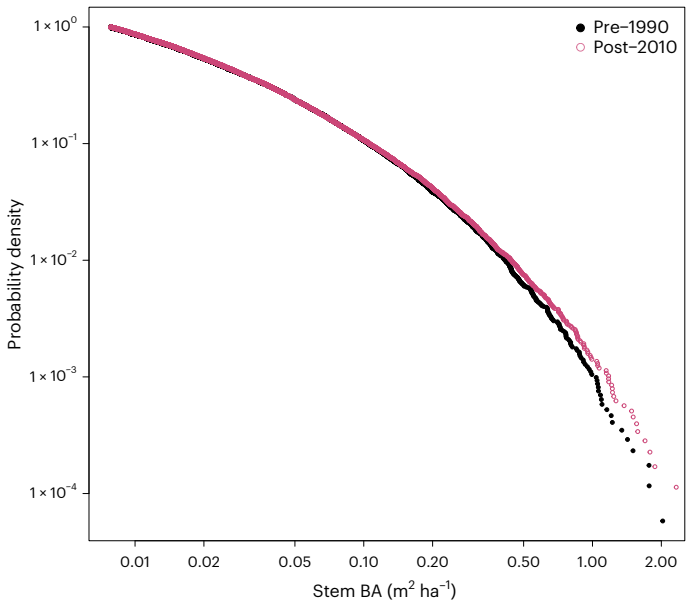

Fig. 3 | Changes in stem BA distribution between 1990 and 2010. Data are plotted for 30 ha of forest across 22 plots, all censused before 1990 and after 2010, and illustrate an increase in the frequencies and size (shown by the stem BA) of the largest stems.

https://doi.org/10.1038/s41477-025-02097-4

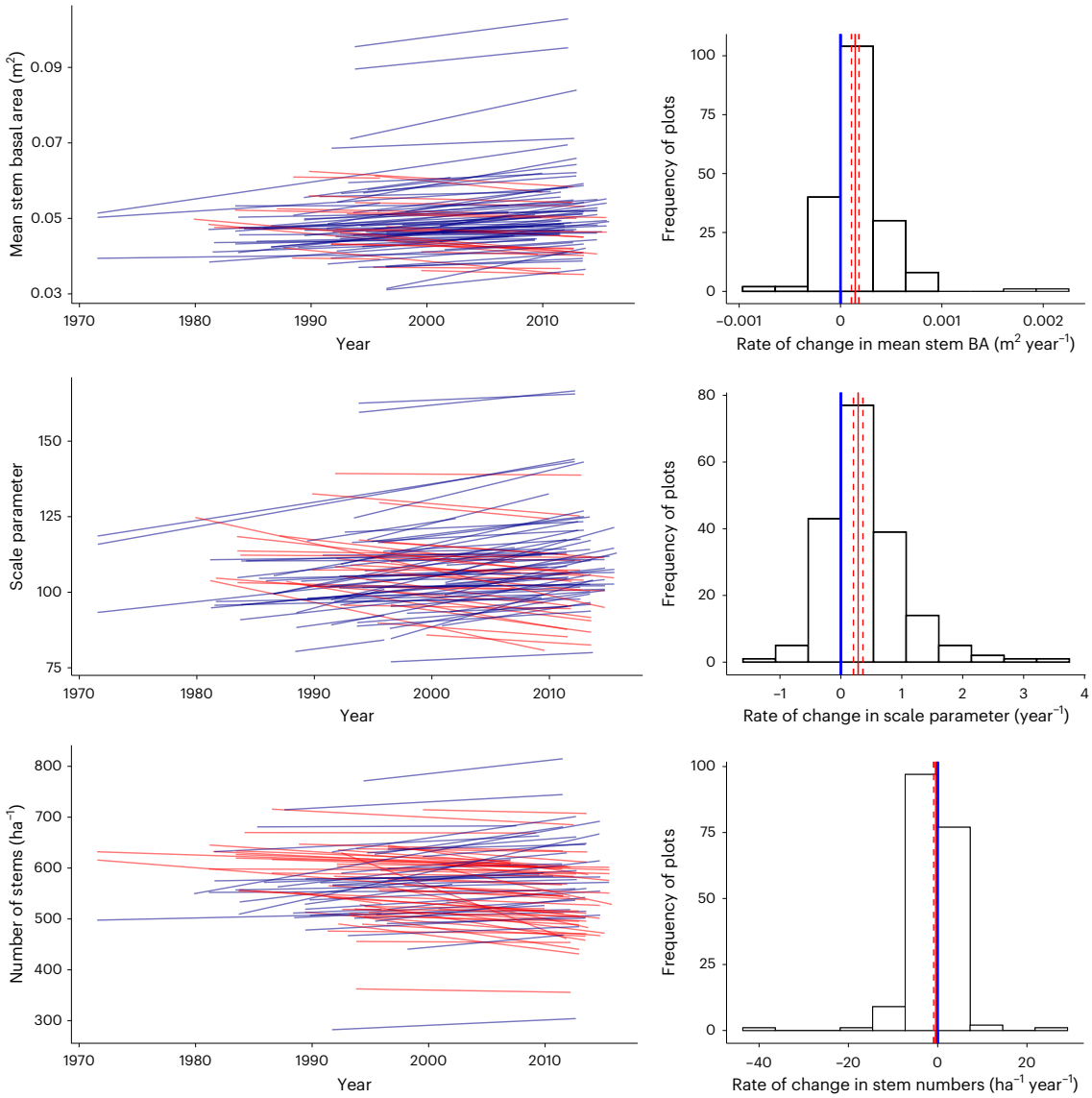

Fig. 4 | Changes in mean stem BA, scale parameter and stem numbers across mature Amazonian forests. Left: individual plot-level linear trends in size structure parameters across the full interval each plot was censused for. For visualization purposes, only 92 of the 188 plots are included, with the most strongly weighted plots based on area and monitoring period length included. Positive trend lines are coloured blue, and negative trend lines are coloured red. Right: annual rate of change of size structure parameters. Red vertical lines show the overall bootstrapped mean (solid lines) and 95% CI (dashed lines). Blue lines are positioned at 0, that is, no change.

here is unlikely to be driven by an Amazon-wide recovery from previous disturbances.

The observed patterns match the expectations from increase in resources either by CO_2 fertilization or by nitrogen deposition. Although atmospheric nitrogen deposition is a major driver of change in forests of temperate regions[38], there is weaker evidence of its impact on tropical mature forests, particularly in remote regions[39]. First, mature Amazonian forests tend to be phosphorus and not nitrogen limited[40], meaning that increases in nitrogen would not necessarily translate into greater productivity[39,41]. Second, although nitrogen deposition rates are expected to increase, they remain quite low[7,42] and concentrated across the fragmented southern border of Amazonia[43]. On the contrary, atmospheric CO_2 has progressively increased year after year globally and across all tropical forests, consistent with the Amazonian-wide tree size increase[9] (Fig. 2). Thus, we conclude that the increase in atmospheric CO_2 is the most likely, although potentially not only, driver of the observed increase in tree size.

The winners-take-all hypothesis predicts that under greater resource availability, the asymmetric competition for light intensifies and the competitive advantage for large canopy trees increases[11]. Consistent with this hypothesis, we observe an increase in the dominance of large canopy trees across multiple metrics, including maximum stem size and total BA. This indicates that asymmetric growth responses are causing biomass to become increasingly concentrated in the largest stems. However, an increase in asymmetric competition alone is insufficient to explain all the observed trends. Although large trees increased the most in absolute terms, relative changes in size were approximately equal across size classes and strata (Fig. 5, Table 1 and Extended Data Fig. 4). Size increases in smaller and understorey trees are consistent with experimental studies in which additional atmospheric CO_2 alleviated suppression of understorey trees, including releasing them from negative carbon balance at low light levels[26,44,45]. We demonstrate this for forest trees in a non-experimental setting, and our findings add to evidence suggesting an important role for smaller and understorey trees as a long-term component of the forest carbon sink[46,47].

https://doi.org/10.1038/s41477-025-02097-4

Table 1 | Trends in tree size across the Amazon basin

	Mean (t_0)	Absolute annual trend	Relative annual trend (%)	
Stem BA				
Mean (m^2)	4.78×10^{-2}	1.45×10^{-4} (1.08×10^{-4} to 1.82×10^{-4})	0.33 (0.24 to 0.41)	↑
Median (m^2)	2.18×10^{-2}	3.75×10^{-5} (2.11×10^{-5} to 5.38×10^{-5})	0.19 (0.12 to 0.27)	↑
Maximum (m^2)	1.03	4.55×10^{-3} (1.92×10^{-3} to 7.23×10^{-3})	0.58 (0.38 to 0.78)	↑
Total BA ($m^2\,ha^{-1}$)	26.53	5.52×10^{-2} (3.49×10^{-2} to 7.54×10^{-2})	0.24 (0.16 to 0.33)	↑
Gini coefficient	0.57	4.78×10^{-5} (3.09×10^{-4} to 6.48×10^{-4})	0.09 (0.06 to 0.1)	↑
Shape parameter (γ)	0.92	8.17×10^{-4} (3.46×10^{-4} to 1.28×10^{-3})	0.09 (0.04 to 0.14)	↑
Scale parameter (β)	104.99	0.28 (0.20 to 0.36)	0.30 (0.22 to 0.37)	↑
Stem numbers				
Total stems (ha^{-1})	565.74	*−0.45 (−0.90 to0.01)*	*−0.06 (−0.14 to0.02)*	
<200 mm (ha^{-1})	359.07	−0.54 (−0.93 to −0.15)	−0.12 (−0.22 to −0.02)	↓
200–399 mm (ha^{-1})	164.20	*−0.08 (−0.25 to0.09)*	*0.04 (−0.08 to0.17)*	
>400 mm (ha^{-1})	42.47	0.18 (0.11 to 0.23)	0.66 (0.40 to 0.92)	↑
Mean stem BA by size class				
<200 mm (m^2)	1.56×10^{-2}	1.3×10^{-5} (7.5×10^{-6} to 1.9×10^{-6})	0.09 (0.05 to 0.12)	↑
200–399 mm (m^2)	6.97×10^{-2}	*2.02×10^{-5} (-3.7×10^{-6} to4.4×10^{-5})*	*0.04 (−0.01 to0.08)*	
≥ 400 mm (m^2)	0.26	4.6×10^{-4} (2.5×10^{-4} to 6.6×10^{-4})	0.19 (0.11 to 0.27)	↑
Total stem BA by size class				
< 200 mm ($m^2\,ha^{-1}$)	5.60	*-4.16×10^{-3} (-1.02×10^{-2} to1.82×10^{-3})*	*−0.03 (−0.14 to0.07)*	
200–399 mm ($m^2\,ha^{-1}$)	9.83	*-2.39×10^{-3} (-1.26×10^{-2} to7.92×10^{-3})*	*0.07 (−0.05 to0.20)*	
≥400 mm ($m^2\,ha^{-1}$)	11.10	6.23×10^{-2} (4.61×10^{-2} to 7.84×10^{-2})	0.84 (0.60 to 1.09)	↑

Bootstrapped mean and 95% CI (in brackets) of absolute and relative trends in tree size parameters. Non-significant trends are in italics. Arrows show direction of trends for those that are significant.

The increasing dominance of large trees is consistent with the evidence of a substantial carbon sink in many forests[2,3] and runs counter to the large-trees-lose hypothesis that larger trees should be decreasing in abundance because of their greater susceptibility to climate-related drivers of mortality, such as drought and windthrow[29,30,48]. Across Amazonia, we find no evidence for declines in the abundance or size of the largest trees. This suggests that, while mortality risks for large trees may be increasing[29], the impact of this on forest structure has been outweighed by forest responses to increased CO_2.

While the increase in tree size was observed for different size classes, we find diverging trends in stem frequencies among size classes. The per-area density of large stems has increased, but the numbers of smaller stems have declined. This may be related to the stabilization of recruitment rates across Amazonia[3], meaning that increases in growth rates are not being matched by ingrowth from recruitment. However, declines in stem numbers may also be linked to rising mortality rates, with increasing in growth rates expected to accelerate tree life cycles leading to rise in mortality rates[49,50]. Similar changes in stand structure have been observed in temperate forests and are thought to be related to changes in competitive self-thinning relationships[51]. Regardless of the cause, declines in stem frequencies at smaller sizes have implications for the permanence of the observed trends and for the resilience of the overall ecosystem.

Our findings offer an important benchmark for understanding historic and future dynamics of the Amazonian carbon sink. Over recent decades, both growth rates and mortality rates have increased in Amazonian forests, with the increases in mortality lagging the increases in growth[3]. Our results are consistent with these changes. However, the increases in tree size may diminish and cease in coming decades, consistent with recent projections indicating future declines in the tropical forest carbon sink, if carbon losses increase[2]. Our findings provide a reference point for developing projections further, for example, by revealing that biomass is increasingly concentrated in the largest trees. The future growth and mortality dynamics of large trees will therefore be increasingly critical for the trajectory of the net carbon balance[52].

We show that the structure of Amazonian forests is changing, with important consequences for the functioning and resilience of this system. Our results can be understood as a sign of the resilience of Amazonian forests, showing that any impacts of climate change on larger trees have been more than alleviated by the effects of CO_2 fertilization. Whether these benefits are sufficient to counteract expected future increases in climate-related risks for the largest trees—which are more susceptible to heat, drought, lightning and windthrow—remains to be seen.

Methods

Vegetation data set

To describe temporal trends of forest stand structure across lowland (<1,000 m above sea level) tropical South American moist terra firme forests, we selected all long-term permanent tree monitoring plots meeting these criteria from the Amazon Forest Inventory Network (RAINFOR), an international collaboration conducting long-term monitoring of forest inventory plots[53]. Plot data were accessed via the ForestPlots.net repository[54,55]. These 188 plots had an average size of 1.2 ha (ranging 0.4 to 12 ha). Plots were monitored on average for 13 years (ranging 2 to 30 years), and the mean census interval length was 2.98 years. The monitoring period varied between 1971 and 2015 among plots; the mean date of the first and last census was 1996 and 2010, respectively. The plots used in this study have no sign of substantial human disturbance and show no detectable legacy effect of past fire disturbance on tree composition[56]. Plots with known anthropogenic disturbances such as selective logging and fire were excluded from the analyses. All trees ≥10 cm diameter were marked, had their diameter (D) measured at 1.3 m from the ground when no trunk deformities are present, and mapped following a standardized protocol[57]. Lianas and coarse herbs (*Phenakospermum*) were excluded from the analyses. Palms were included in the analysis. As palms do not have radial growth, variation in the abundance of palms within plots may influence the magnitude of trends in structural parameters; we tested for this potential influence in Appendix 1 in the Supplementary Information. Further methodological details have been published elsewhere[3].

One complexity when monitoring tropical trees is that they may have buttresses or deformities that can extend above the standard point of measurement (POM, 1.3 m) during the monitoring period. When there is any deformity compromising the cylindrical shape of the trunk at 1.3 m, such as buttresses, the POM is placed at higher parts of the trunk, above any deformities where the trunk is cylindrical[57,58]. Over time if buttresses or deformities occasionally further develop, the POM must be raised so that diameter measurements are not erroneously inflated. Such changes lead to discontinuities in growth data for individual trees. To deal with this, we use a sequence of the mean D estimated between the first and last POMs across the monitoring

https://doi.org/10.1038/s41477-025-02097-4

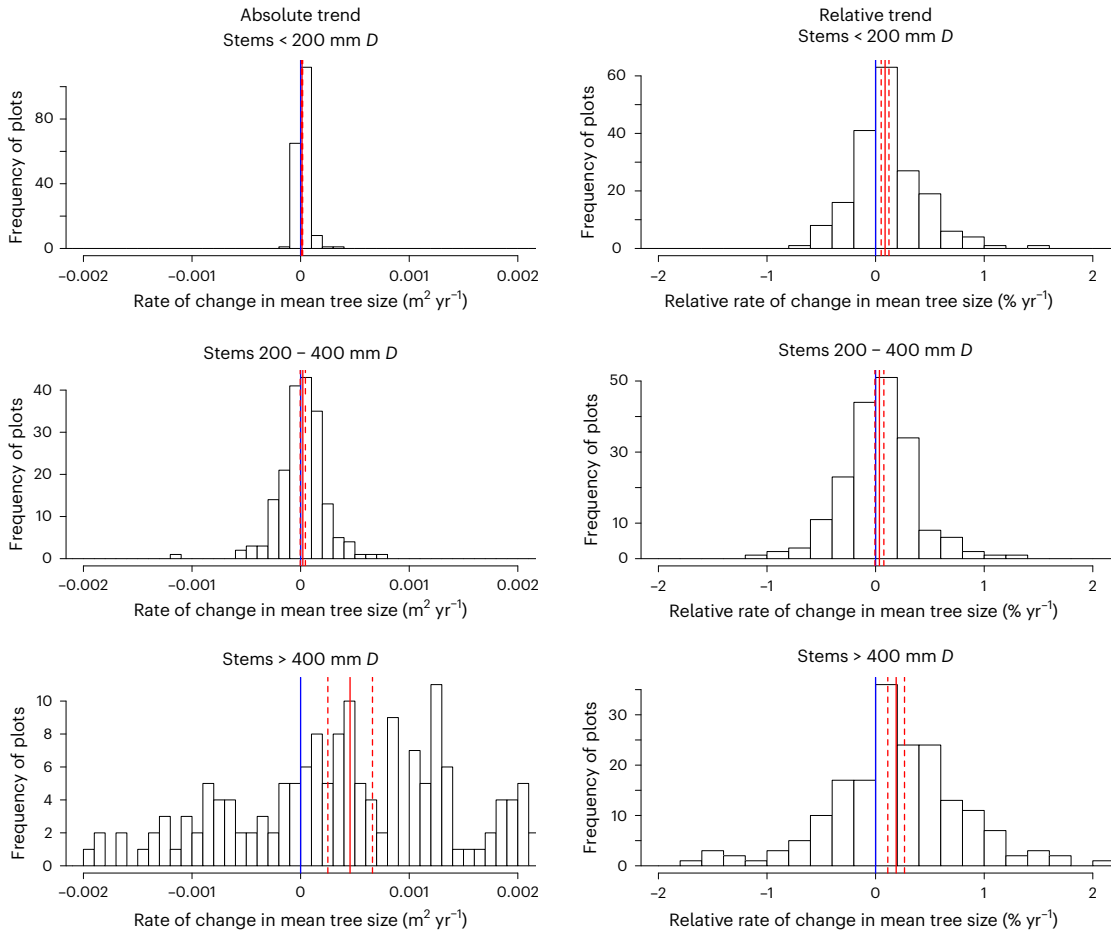

Fig. 5 | Histograms of linear slopes of absolute and relative change in tree size in Amazon plots as a function of time within tree size classes. Comparison between trends in tree size within different size classes ($D < 200$ mm, $D = 200–399$ mm and $D \geq 400$ mm). Red solid line and dashed lines represent bootstrapped mean and 95% CI, zero is shown by the red line. To help visualize trends in absolute terms, plots that show annual rates of change < −0.002 $m^2\ yr^{-1}$ or > 0.002 $m^2\ yr^{-1}$ are omitted from the graph (59 plots, $D \geq 400$ mm; 1 plot, $D = 200–399$ mm). Note that although the increase in tree size is more evident within large trees ($D \geq 400$ mm) in absolute terms, the trends in size are similar in relative terms regardless of the size class.

period, a solution reported in several previous studies[3,59,60]. We tested for any effect of the non-continuity of some POMs, and of the procedure to correct for it, on our results (Appendix 2 in the Supplementary Information).

Size structure

To investigate trends in tree size across Amazon basin forests, we characterize the size structure of each census by (1) the mean, median and maximum stem BA; (2) total stand BA per hectare; (3) the Gini coefficient of inequality; (4) the stem diameter frequency distribution described by the shape (γ) and scale (β) parameters of a two-parameter Weibull distribution; (5) the mean stem BA in each of three size classes, $D < 200$ mm, $D = 200–399$ mm and $D \geq 400$ mm; (6) the mean stem BA of overstorey and understorey trees (see Appendix 3 in the Supplementary Information for methods to classify canopy status); (7) the mean number of stems per hectare; (8) the mean number of stems per hectare in each of three size classes, $D < 200$ mm, $D = 200–399$ mm and $D \geq 400$ mm; and (9) mean stand-level wood density.

The Gini coefficient, used to quantify inequality, is derived from the Lorenz curve[61], which in forest ecology is used to describe the distribution of the total area of a plot occupied by trees[62]. It represents the area between a hypothetical line where all individuals occupy the same area in a plot and the Lorenz curve, which is the cumulative proportion of area occupied by each tree as a function of the cumulative proportion of the number of trees. Thereby, if all individuals occupy the same area, Gini is equal to 0, while a completely unequal situation will be represented by Gini = 1 (ref. 62). We calculated the Gini coefficient in each census using the ineq R package version 0.2-13 (ref. 63).

A two-parameter Weibull distribution was fitted to stem D frequency distributions, with the equation

$$f(x) = \frac{\gamma}{\beta}\left(\frac{x}{\beta}\right)^{(\gamma-1)} \exp -\left(\frac{x}{\beta}\right)^{\gamma} \gamma, \beta > 0 \quad (1)$$

where γ is the shape parameter and β is the scale parameter. The Weibull distribution is well suited to describing stem D frequency distributions, as it fits a wide range of distribution shapes[19,64]. The scale parameter β controls the spread of the distribution; higher scale parameter values indicate stem D distributions with a larger spread of stem D values and a higher proportion of large stems relative to small stems. The shape parameter γ controls the shape of the distribution. Shape parameter values <1 result in a right-skewed 'reverse-J' distribution with steadily decreasing stem frequencies. As shape parameter values increase, the distribution becomes less right-skewed, and the distribution approximates a normal distribution where shape parameter values are ~3.

If large trees are gaining as predicted by the winners-take-all hypothesis, we expect the scale parameter β to increase, with stem D distributions showing an increase in the spread of stem sizes and a higher proportion of larger stems relative to small stems. We would also

expect an increase in the shape parameter γ indicating a decline in the frequency of smaller stem sizes and a shift towards a less right-skewed distribution.

To assess whether any observed trends are primarily driven by recovery from disturbance, we also analyse trends in mean stand-level wood density. As forests recover from disturbance, there is floristic turnover from lighter-wooded pioneers to denser-wooded late successional species[36], so if Amazonian forests are recovering from disturbance, we would expect to observe a change in floristic composition towards heavier wooded species. Wood density data were extracted from the Global Wood Density database[65,66]. Wood density values were obtained at species level, where possible, and otherwise at the level of genus or family. Stems which could not be assigned a wood density value at these levels were removed from this particular analysis (2.9% of total stems).

Analytical approach

We investigated mean linear trends of each of the above stand structure parameters across the whole dataset. First, the linear trends for the individual plots were calculated as the linear slope of an ordinary least-squares regression of the size–structure parameters as a function of time (the date when the census took place). Then, to test whether the overall response across the Amazon basin differed from 0, bootstrapped mean and 95% CI were obtained by randomly resampling values of plot-level trends, with replacement, across all plots 10,000 times[67,68]. For the mean, median and maximum tree BA, total BA, Gini coefficient, shape parameter (γ), scale parameter (β) and stem density (stems per hectare), we also analysed trends by biogeographic region (Appendix 4 in the Supplementary Information). These analyses were repeated in relative terms, where size parameters where relativized by the size parameter in the first census. We weighted plots by the square root of plot area times the monitoring period to reduce the influence of potential stochastic changes, which are most likely to affect small plots and plots monitored over short monitoring periods[3,60].

Reporting summary

Further information on research design is available in the Nature Portfolio Reporting Summary linked to this article.

Data availability

The source data underlying the analyses are available at https://doi.org/10.24433/CO.0443999.v2.

Code availability

The codes underlying the analyses are available at https://doi.org/10.24433/CO.0443999.v2.

References

1. Pan, Y. et al. The enduring world forest carbon sink. *Nature* **631**, 563–569 (2024).
2. Hubau, W. et al. Asynchronous carbon sink saturation in African and Amazonian tropical forests. *Nature* **579**, 80–87 (2020).
3. Brienen, R. J. W. et al. Long-term decline of the Amazon carbon sink. *Nature* **519**, 344–348 (2015).
4. Phillips, O. L. et al. Changes in the carbon balance of tropical forests: evidence from long-term plots. *Science* **282**, 439–442 (1998).
5. Bauman, D. et al. Tropical tree mortality has increased with rising atmospheric water stress. *Nature* **608**, 528–533 (2022).
6. Bennett, A. C. et al. Sensitivity of South American tropical forests to an extreme climate anomaly. *Nat. Clim. Chang.* **13**, 967–974 (2023).
7. Hietz, P. et al. Long-term change in the nitrogen cycle of tropical forests. *Science* **334**, 664–666 (2011).
8. Lloyd, J. & Farquhar, G. D. Effects of rising temperatures and [CO2] on the physiology of tropical forest trees. *Philos. Trans. R. Soc. B* **363**, 1811–1817 (2008).
9. Keenan, T. F. et al. A constraint on historic growth in global photosynthesis due to rising CO_2. *Nat. Clim. Chang.* **13**, 1376–1381 (2023).
10. Lewis, S. L., Lloyd, J., Sitch, S., Mitchard, E. T. A. & Laurance, W. F. Changing ecology of tropical forests: evidence and drivers. *Annu. Rev. Ecol. Evol. Syst.* **40**, 529–549 (2009).
11. Coomes, D. A., Lines, E. R. & Allen, R. B. Moving on from Metabolic Scaling Theory: hierarchical models of tree growth and asymmetric competition for light. *J. Ecol.* **99**, 748–756 (2011).
12. Falster, D. S. & Westoby, M. Plant height and evolutionary games. *Trends Ecol. Evol.* **18**, 337–343 (2003).
13. Enquist, B. J., Brown, J. H. & West, G. B. Allometric scaling of plant energetics and population density. *Nature* **395**, 163–165 (1998).
14. Dybzinski, R., Farrior, C. E. & Pacala, S. W. Increased forest carbon storage with increased atmospheric CO_2 despite nitrogen limitation: a game-theoretic allocation model for trees in competition for nitrogen and light. *Glob. Chang. Biol.* **21**, 1182–1196 (2015).
15. Stephenson, N. L. et al. Rate of tree carbon accumulation increases continuously with tree size. *Nature* **507**, 90–93 (2014).
16. Schwinning, S. & Weiner, J. Mechanisms determining the degree of size asymmetry in competition among plants. *Oecologia* **113**, 447–455 (1998).
17. Cheng, D. L. & Niklas, K. J. Above- and below-ground biomass relationships across 1534 forested communities. *Ann. Bot.* **99**, 95–102 (2007).
18. Niklas, K. J., Midgley, J. J. & Rand, R. H. Tree size frequency distributions, plant density, age and community disturbance. *Ecol. Lett.* **6**, 405–411 (2003).
19. Muller-Landau, H. C. et al. Comparing tropical forest tree size distributions with the predictions of metabolic ecology and equilibrium models. *Ecol. Lett.* **9**, 589–602 (2006).
20. DeMalach, N., Zaady, E., Weiner, J. & Kadmon, R. Size asymmetry of resource competition and the structure of plant communities. *J. Ecol.* **104**, 899–910 (2016).
21. Ehleringer, J. & Björkman, O. Quantum yields for CO_2 uptake in C_3 and C_4 plants: dependence on temperature, CO_2, and O_2 concentration. *Plant Physiol.* **59**, 86–90 (1977).
22. Lewis, S. L., Malhi, Y. & Phillips, O. L. Fingerprinting the impacts of global change on tropical forests. *Philos. Trans. R. Soc. B* **359**, 437–462 (2004).
23. King, D. A. Influence of light level on the growth and morphology of saplings in a Panamanian forest. *Am. J. Bot.* **81**, 948–957 (1994).
24. Augspurger, C. K. Light requirements of neotropical tree seedlings: a comparative study of growth and survival. *J. Ecol.* **72**, 777 (1984).
25. Lewis, S. L. & Tanner, E. V. J. Effects of above- and belowground competition on growth and survival of rain forest tree seedlings. *Ecology* **81**, 2525–2538 (2000).
26. Würth, M. K. R., Winter, K. & Körner, C. In situ responses to elevated CO_2 in tropical forest understorey plants. *Funct. Ecol.* **12**, 886–895 (1998).
27. McDowell, N. et al. Drivers and mechanisms of tree mortality in moist tropical forests. *New Phytol.* **219**, 851–869 (2018).
28. Brienen, R. et al. Paired analysis of tree ring width and carbon isotopes indicates when controls on tropical tree growth change from light to water limitations. *Tree Physiol.* **42**, 1131–1148 (2022).
29. Gora, E. M. & Esquivel-Muelbert, A. Implications of size-dependent tree mortality for tropical forest carbon dynamics. *Nat. Plants* **7**, 384–391 (2021).
30. Bennett, A. C., Mcdowell, N. G., Allen, C. D. & Anderson-Teixeira, K. J. Larger trees suffer most during drought in forests worldwide. *Nat. Plants* **1**, 1–5 (2015).

31. Heckenberger, M. J. et al. Amazonia 1492: pristine forest or cultural parkland? *Science* **301**, 1710–1714 (2003).
32. Barlow, J., Gardner, T. A., Lees, A. C., Parry, L. & Peres, C. A. How pristine are tropical forests? An ecological perspective on the pre-Columbian human footprint in Amazonia and implications for contemporary conservation. *Biol. Conserv.* **151**, 45–49 (2012).
33. Clement, C. R. et al. The domestication of Amazonia before European conquest. *Proc. R. Soc. B* **282**, 20150813 (2015).
34. Wright, S. J. Tropical forests in a changing environment. *Trends Ecol. Evol.* **20**, 553–560 (2005).
35. Feeley, K. J. et al. The role of gap phase processes in the biomass dynamics of tropical forests. *Proc. R. Soc. B* **274**, 2857–2864 (2007).
36. Connell, J. H. & Slatyer, R. O. Mechanisms of succession in natural communities and their role in community stability and organization. *Am. Nat.* **111**, 1119–1144 (1977).
37. Esquivel-Muelbert, A. et al. Compositional response of Amazon forests to climate change. *Glob. Chang. Biol.* **25**, 39–56 (2019).
38. Pregitzer, K. S., Burton, A. J., Zak, D. R. & Talhelm, A. F. Simulated chronic nitrogen deposition increases carbon storage in Northern Temperate forests. *Glob. Chang. Biol.* **14**, 142–153 (2008).
39. Schulte-Uebbing, L. & de Vries, W. Global-scale impacts of nitrogen deposition on tree carbon sequestration in tropical, temperate, and boreal forests: a meta-analysis. *Glob. Chang. Biol.* **24**, e416–e431 (2018).
40. Quesada, C. A. et al. Variations in chemical and physical properties of Amazon forest soils in relation to their genesis. *Biogeosciences* **7**, 1515–1541 (2010).
41. Davidson, E. A. et al. Recuperation of nitrogen cycling in Amazonian forests following agricultural abandonment. *Nature* **447**, 995–998 (2007).
42. Ackerman, D., Millet, D. B. & Chen, X. Global estimates of inorganic nitrogen deposition across four decades. *Glob. Biogeochem. Cycles* **33**, 100–107 (2019).
43. Chen, Y. et al. Nitrogen deposition in tropical forests from savanna and deforestation fires. *Glob. Chang. Biol.* **16**, 2024–2038 (2010).
44. Damasceno, A. R. et al. In situ short-term responses of Amazonian understory plants to elevated CO_2. *Plant Cell Environ.* **47**, 1865–1876 (2024).
45. Granados, J. & Körner, C. In deep shade, elevated CO_2 increases the vigor of tropical climbing plants. *Glob. Chang. Biol.* **8**, 1109–1117 (2002).
46. Piponiot, C. et al. Distribution of biomass dynamics in relation to tree size in forests across the world. *New Phytol.* **234**, 1664–1677 (2022).
47. Hubau, W. et al. The persistence of carbon in the African forest understory. *Nat. Plants* **5**, 133–140 (2019).
48. Rowland, L. et al. Death from drought in tropical forests is triggered by hydraulics not carbon starvation. *Nature* **528**, 119–122 (2015).
49. Brienen, R. J. W. et al. Forest carbon sink neutralized by pervasive growth-lifespan trade-offs. *Nat. Commun.* **11**, 4241 (2020).
50. Searle, E. B. & Chen, H. Y. H. Temporal declines in tree longevity associated with faster lifetime growth rates in boreal forests. *Environ. Res. Lett.* **13**, 125003 (2018).
51. Marqués, L. et al. Tree growth enhancement drives a persistent biomass gain in unmanaged temperate forests. *AGU Adv.* **4**, e2022AV000859 (2023).
52. Needham, J. F., Chambers, J., Fisher, R., Knox, R. & Koven, C. D. Forest responses to simulated elevated CO_2 under alternate hypotheses of size- and age-dependent mortality. *Glob. Chang. Biol.* **26**, 5734–5753 (2020).
53. Malhi, Y. et al. An international network to monitor the structure, composition and dynamics of Amazonian forests (RAINFOR). *J. Veg. Sci.* **13**, 439–450 (2002).
54. Lopez-Gonzalez, G., Lewis, S. L., Burkitt, M. & Phillips, O. L. ForestPlots.net: a web application and research tool to manage and analyse tropical forest plot data. *J. Veg. Sci.* **22**, 610–613 (2011).
55. ForestPlots.net, Blundo, C. et al. Taking the pulse of Earth's tropical forests using networks of highly distributed plots. *Biol. Conserv.* https://doi.org/10.1016/j.biocon.2020.108849 (2021).
56. Massi, K. G. et al. Does soil pyrogenic carbon determine plant functional traits in Amazon Basin forests? *Plant Ecol.* **218**, 1047–1062 (2017).
57. Phillips, O. L., Brienen, R. J. W., Feldpausch, T. R., Phillips, O. & Baker, T. *Field Manual for Plot Establishment and Remeasurement Field Manual for Plot Establishment and Remeasurement* (Amazon Forest Inventory Network, 2021); https://www.researchgate.net/publication/230577331
58. Sheil, D. A critique of permanent plot methods and analysis with examples from Budongo Forest, Uganda. *For. Ecol. Manag.* **77**, 11–34 (1995).
59. Talbot, J. et al. Methods to estimate aboveground wood productivity from long-term forest inventory plots. *For. Ecol. Manag.* **320**, 30–38 (2014).
60. Lewis, S. L. et al. Increasing carbon storage in intact African tropical forests. *Nature* **457**, 1003–1006 (2009).
61. Sen, A. & Foster, J. *On Economic Inequality* (Oxford University Press, 1973); https://doi.org/10.1093/0198281935.001.0001
62. Weiner, J. Size Hierarchies in Experimental Populations of Annual Plants. *Ecology* **66**, 743–752 (1985).
63. Zeileis, A. *Measuring Inequality, Concentration, and Poverty* [R package ineq version 0.2-13] (2015); https://doi.org/10.32614/CRAN.package.ineq
64. Lima, R. A. F., Muller-Landau, H. C., Prado, P. I. & Condit, R. How do size distributions relate to concurrently measured demographic rates? Evidence from over 150 tree species in Panama. *J. Trop. Ecol.* **32**, 179–192 (2016).
65. Zanne, A. E. et al. Data from: Towards a worldwide wood economics spectrum [Dataset]. *Dryad* https://doi.org/10.5061/dryad.234 (2009).
66. Chave, J. et al. Towards a worldwide wood economics spectrum. *Ecol. Lett.* **12**, 351–366 (2009).
67. Fauset, S. et al. Drought-induced shifts in the floristic and functional composition of tropical forests in Ghana. *Ecol. Lett.* **15**, 1120–1129 (2012).
68. Feeley, K. J., Davies, S. J., Perez, R., Hubbell, S. P. & Foster, R. B. Directional changes in the species composition of a tropical forest. *Ecology* **92**, 871–882 (2011).

Acknowledgements

This paper is a product of the RAINFOR network and other networks and individuals contributing to long-term forest science and monitoring in South American forests, with their combined records collected over decades and curated at ForestPlots.net. As well as investigators and field leaders included here, we gratefully acknowledge the efforts of hundreds of additional botanists, technicians, field assistants and communities who have contributed to installing, measuring and identifying trees across South American forests. RAINFOR and ForestPlots.net have been supported by numerous people and grants since their inception. For their contributions to developing the RAINFOR network and its antecedents, we are also indebted to J. Lloyd, as well as P. Alvarez Loayza, W. Betian, A. Lima, J. Singh and M. Steininger, and our late colleagues E. Armas, T. Erwin, T. Lovejoy, A. Gentry, D. Neill, S. Patiño, A. Peña Cruz and J.-P. Veillon. For supporting RAINFOR, we thank the European Research Council (ERC Advanced Grant 291585—'T-FORCES'), the Gordon and Betty Moore Foundation (1656 'RAINFOR' and 'MonANPeru'), the European Union's Fifth, Sixth and Seventh Framework Programme

(EVK2-CT-1999-00023—'CARBONSINK-LBA', 283080—'GEOCARBON', 282664—'AMAZALERT), the Natural Environment Research Council (NERC) (NE/ D005590/1—'TROBIT', NE/F005806/1—'AMAZONICA', E/ M0022021/1—'PPFOR'), several NERC Urgency and New Investigators grants, the NERC/State of São Paulo Research Foundation (FAPESP) consortium grants 'BIO-RED' (NE/N012542/1), 'ECOFOR' (NE/K016431/1, 2012/51872-5, 2012/51509-8), 'ARBOLES' (NE/S011811/1, FAPESP 2018/15001-6), Brazilian National Research Council (PELD/CNPq 403710/2012-0), the Royal Society (Global Challenges Awards ICA/ R1/180100—'FORAMA'), the National Geographic Society, US National Science Foundation (DEB 1754647) and Colombia's Colciencias. We thank the National Council for Science and Technology Development of Brazil (CNPq) for support to the Cerrado/Amazonia Transition Long-Term Ecology Project (PELD/441244/2016-5) the FATE project (03/12595-7) and several Productivity Grants. ForestPlots.net is a meta-network and cyber-initiative developed at the University of Leeds that unites permanent plot records and supports tropical forest scientists. We acknowledge the contributions of the ForestPlots.net Collaboration and Data Request Committee (including B. Sonké, C. Ewango, J. Muledi and L. Qie) in facilitating this project and associated data management. The development of ForestPlots.net and curation of data have been funded by several grants including NE/B503384/1, NE/N012542/1—'BIO-RED', ERC Advanced Grant 291585—'T-FORCES', NE/F005806/1—'AMAZONICA', NE/N004655/1—'TREMOR', NERC New Investigators Awards, the Gordon and Betty Moore Foundation ('RAINFOR', 'MonANPeru'), ERC Starter Grant 758873—'TreeMort', EU Framework 6, a Royal Society University Research Fellowship and a Leverhulme Trust Research Fellowship. R.B.M. was funded by the NERC Panorama Doctoral Training Partnership (NE/S007458/1) and a grant from the Leverhulme Trust (RPG-2023-169). A.E.-M. is supported by the UK Research and Innovation (UKRI) Understanding Memory of UK Treescapes for Better Resilience and Adaptation (MEMBRA) (NE/ V021346/1), the Royal Society (RGS\R1\221115), the NERC-National Science Foundation (NSF) Gigante project (758873), the Centre for the Synthesis and Analysis of Biodiversity (CESAB) Syntreesys project and AmazonFACE funds from Foreign, Commonwealth & Development Office (FCDO) through MetOffice.

Author contributions

A.E.-M., R.B.M., T.R.B., O.L.P., R.B., E.G., S.L.L. and K.G.D. designed the study. A.E.M. and R.B.M. performed the analyses and wrote the original draft with inputs from T.R.B., O.L.P., R.B., E.G., S.L.L. and K.G.D. Together, A.E.-M., R.B.M., R.B., E.G., S.L.L., K.G.D., G.D., S.F., W.L., S.M.d.A.R., J. Pipoly, H.t.S., E.V., T.R.B. and O.L.P. reviewed and edited the manuscript. O.L.P. conceived and implemented ForestPlots.net together with T.R.B. and S.L. and obtained funding for most of its development, management and support to Amazonian partners. A.L., G.P., T.R.B., O.L.P., S.L. and G.L.-G. created the data infrastructure of ForestPlots.net. E. Almeida, E.A.d.O., E.Á.-D., A.A.d.O., A.A., S.A.V., L.A., A.A.-M., E. Arets, L.A., G.A.-C., O.B., P.B.d.C., J.B., L.B., F.B., J.L.C., W.C., V.C.M., J. Chave, E.C., J. Comiskey, A.C.L.d.C., J.d.A.P., G.D., A.D.F., S.F., T.R.F., G.F.L., R.G.V., R.H., N.H., E.H.C., I.H.-C., W.H.H., E.J., T.K., S.L., W.L., A.L., G.L.-G., Y.M., B.M., B.H.M.J., S.M.d.A.R., C.M.B., I.M.P., A.M.-M., P.S.M., A.N.L., P.N.V., N.P.C., A.P.G., J.P., M.C.P.-M., G.P., J.P., N.P., A.P., C.Q., F.R.A., M.R.-M., Z.R.C., R.R., L.R.B., A.R., R.S., N.S., J.S.E., M.S., J.S., J. Talbot, H.t.S., J. Terborgh, R.T., L.V.G., P.v.d.H., R.V.M., I.C.G.V., E.V., R.Z., A.E.-M., R.B.M., R.B., E.G., S.L.L., K.G.D., T.R.B. and O.L.P either processed and curated field data or undertook, coordinated or funded data collection of long-term forest inventory data in remote conditions across Amazonia. All authors approved the final version of the manuscript and had the opportunity to comment and contribute to the text.

Competing interests

The authors declare no competing interests.

Additional information

Extended data is available for this paper at https://doi.org/10.1038/s41477-025-02097-4.

Supplementary information The online version contains supplementary material available at https://doi.org/10.1038/s41477-025-02097-4.

Correspondence and requests for materials should be addressed to Adriane Esquivel-Muelbert or Rebecca Banbury Morgan.

Peer review information *Nature Plants* thanks David Lapola, Markku Larjavaara and the other, anonymous, reviewer(s) for their contribution to the peer review of this work.

Reprints and permissions information is available at www.nature.com/reprints.

Publisher's note Springer Nature remains neutral with regard to jurisdictional claims in published maps and institutional affiliations.

Open Access This article is licensed under a Creative Commons Attribution 4.0 International License, which permits use, sharing, adaptation, distribution and reproduction in any medium or format, as long as you give appropriate credit to the original author(s) and the source, provide a link to the Creative Commons licence, and indicate if changes were made. The images or other third party material in this article are included in the article's Creative Commons licence, unless indicated otherwise in a credit line to the material. If material is not included in the article's Creative Commons licence and your intended use is not permitted by statutory regulation or exceeds the permitted use, you will need to obtain permission directly from the copyright holder. To view a copy of this licence, visit http://creativecommons.org/licenses/by/4.0/.

© The Author(s) 2025

Adriane Esquivel-Muelbert[1,2,3,4,67] ✉, Rebecca Banbury Morgan[4,5,67] ✉, Roel Brienen[4], Emanuel Gloor[4], Simon L. Lewis[4,6], Kyle G. Dexter[7,8,9], Everton Almeida[10], Edmar Almeida de Oliveira[11], Esteban Álvarez-Dávila[12], Atila Alves de Oliveira[13], Ana Andrade[14], Simone Aparecida Vieira[15], Luiz Aragão[16], Alejandro Araujo-Murakami[17], Eric Arets[18], Luzmila Arroyo[17], Gerardo Aymard-Corredor[19,20], Olaf Banki[21], Plinio Barbosa de Camargo[22], Jorcely Barroso[23], Lilian Blanc[24], Foster Brown[25], José Luís Camargo[14], Wendeson Castro[23], Victor Chama Moscoso[26,27], Jérôme Chave[28], Ezequiel Chavez[29], James Comiskey[30], Antônio Carlos Lola da Costa[31], Jhon del Aguila Pasquel[32,33], Géraldine Derroire[24,34], Anthony Di Fiore[35,36], Sophie Fauset[37], Ted R. Feldpausch[38], Gerardo Flores Llampazo[32], Rene Guillen Villaroel[39], Rafael Herrera[40], Niro Higuchi[14], Eurídice Honorio Coronado[32], Isau Huamantupa-Chuquimaco[41], Walter Huaraca Huasco[42,43], Eliana Jimenez[44], Timothy Killeen[45], Susan Laurance[46], William Laurance[46], Aurora Levesley[4], Gabriela Lopez-Gonzalez[4], Yadvinder Malhi[47], Beatriz Marimon[11],

Ben Hur Marimon Junior[11], Simone Matias de Almeida Reis[11,23], Casimiro Mendoza Bautista[48], Irina Mendoza Polo[49], Abel Monteagudo-Mendoza[26], Paulo Sérgio Morandi[11], Adriano Nogueira Lima[14], Percy Núñez Vargas[27], Nadir Pallqui Camacho[27], Alexander Parada Gutierrez[17], Julie Peacock[4], Maria Cristina Peñuela-Mora[50], Georgia Pickavance[4], John Pipoly[51], Nigel Pitman[52], Adriana Prieto[44], Carlos Quesada[14], Freddy Ramirez Arevalo[33], Maxime Réjou-Méchain[53], Zorayda Restrepo Correa[54], Rocio Rojas[26], Lily Rodriguez Bayona[55], Anand Roopsind[56], Rafael Salomão[57], Natalino Silva[58], Javier Silva Espejo[59,60], Marcos Silveira[23], Juliana Stropp[61], Joey Talbot[4], Hans ter Steege[21,62], John Terborgh[63,64], Raquel Thomas[56], Luis Valenzuela Gamarra[26], Peter van der Hout[65], Rodolfo Vasquez Martinez[26], Ima Célia Guimarães Vieira[57], Emilio Vilanova[66], Roderick Zagt[62], Timothy R. Baker[4] & Oliver L. Phillips[4]

[1]School of Geography, Earth and Environmental Sciences, University of Birmingham, Birmingham, UK. [2]Birmingham Institute of Forest Research (BIFoR), Stafford, UK. [3]Department of Plant Sciences, University of Cambridge, Cambridge, UK. [4]School of Geography, University of Leeds, Leeds, UK. [5]School of Biological Sciences, University of Bristol, Bristol, UK. [6]Department of Geography, University College London, London, UK. [7]University of Turin, Turin, Italy. [8]University of Edinburgh, Edinburgh, UK. [9]Royal Botanic Garden, Edinburgh, UK. [10]Postgraduate Program in Forest Science, Technology and Innovation - Universidade Federal do Oeste do Pará, Santarém, Brazil. [11]Universidade do Estado de Mato Grosso, Cáceres, Brazil. [12]13Fundácion ConVida, Medellín, Colombia. [13]Projeto TEAM, Instituto Nacional de Pesquisas da Amazônia, Manaus, Brazil. [14]Instituto Nacional de Pesquisas da Amazônia, Manaus, Brazil. [15]Universidade Estadual de Campinas, Campinas, Brazil. [16]National Institute for Space Research (INPE), São José dos Campos, Brazil. [17]National Institute for Space Research (INPE), Santa Cruz de la Sierra, Bolivia. [18]Wageningen University and Research, Wageningen, Netherlands. [19]Herbario Universitario (PORT), Guanare, Venezuela. [20]Herbario Universitario (PORT), Bogotá, Colombia. [21]Naturalis Biodiversity Center, Leiden, Netherlands. [22]Centro de Energia Nuclear na Agricultura, Universidade de São Paulo, Piracicaba, Brazil. [23]Universidade Federal do Acre, Rio Branco, Brazil. [24]CIRAD, UPR Forêts et Sociétés, University of Montpellier, Montpellier, France. [25]Woods Hole Research Center, Falmouth, MA, USA. [26]CIRAD, UMR EcoFoG (AgroParistech, CNRS, INRAE, Université des Antilles, Université de la Guyane), Oxapampa, Peru. [27]Universidad Nacional de San Antonio Abad del Cusco, Cusco, Peru. [28]CRBE–CNRS, Université de Toulouse, Toulouse, France. [29]Museu Noel Kempff, Santa Cruz de la Sierra, Bolivia. [30]National Park Service, Washington, DC, USA. [31]Universidade Federal do Para, Belém, Brazil. [32]Instituto de Investigaciones de la Amazonia Peruana, Iquitos, Peru. [33]Universidad Nacional de la Amazonia Peruana, Iquitos, Peru. [34]CIRAD, UMR EcoFoG (AgroParistech, CNRS, INRAE, Université des Antilles, Université de la Guyane), Kourou, French Guiana. [35]University of Texas at Austin, Austin, TX, USA. [36]Universidad San Francisco de Quito, Quito, Ecuador. [37]University of Plymouth, Plymouth, UK. [38]University of Exeter, Exeter, UK. [39]Independent consultant, Santa Cruz de la Sierra, Bolivia. [40]Instituto Venezolano de Investigaciones Científicas (IVIC), Parroquia Macarao, Venezuela. [41]Universidad Nacional Amazónica de Madre de Dios, Puerto Maldonado, Peru. [42]Department of Ecology and Environmental Science, Umeå University, Umeå, Sweden. [43]Environmental Change Institute, School of Geography and the Environment, University of Oxford, Oxford, UK. [44]Universidad Nacional de Colombia, Bogotá, Colombia. [45]Missouri Botanical Garden, St. Louis, MO, USA. [46]James Cook University, Townsville, Queensland, Australia. [47]University of Oxford, Oxford, UK. [48]Universidad Mayor de San Simón, Cochabamba, Bolivia. [49]Jardín Botánico de Medellín, Medellín, Colombia. [50]Universidad Regional Amazónica Ikiam, Tena, Ecuador. [51]Florida Atlantic University, Boca Raton, FL, USA. [52]Field Museum of Natural History, Chicago, IL, USA. [53]AMAP - IRD, Montpellier, France. [54]Fundación Con Vida & Corporacion COL-TREE, Medellín, Colombia. [55]Centro de Conservación, Investigación y Manejo de Areas Naturales, San Antonio, Peru. [56]Iwokrama International Centre for Rainforest Conservation and Development, Georgetown, Guyana. [57]Museu Paraense Emilio Goeldi, Belém, Brazil. [58]Serviço Florestal Brasileiro, Santarém, Brazil. [59]Universidad de La Serena, La Serena, Chile. [60]Instituto de Ecología y Biodiversidad (IEB), Santiago, Chile. [61]Instituto de Ecología y Biodiversidad (IEB), Trier, Germany. [62]Utrecht University, Utrecht, Netherlands. [63]Department of Biology, University of Florida, Gainesville, FL, USA. [64]School of Science and Engineering, James Cook University, Townsville, Queensland, Australia. [65]Form International, Zwolle, Netherlands. [66]Universidad de Los Andes, Mérida, Venezuela. [67]These authors contributed equally: Adriane Esquivel-Muelbert, Rebecca Banbury Morgan. ✉e-mail: a.esquivelmuelbert@bham.ac.uk; becky.banburymorgan@bristol.ac.uk

https://doi.org/10.1038/s41477-025-02097-4

Extended Data Table 1 | Regional trends in tree size parameters

	Biogeographic region	Mean (t_0)	Relative annual trend (%)
Mean stem BA (m^2)	Brazilian Shield	0.04	0.48 (0.23 | 0.72)
	Western Amazon	0.05	0.35 (0.20 | 0.50)
	East Central Amazon	0.05	0.18 (0.08 | 0.28)
	Guiana Shield	0.06	0.40 (0.24 | 0.55)
Median stem BA (m^2)	Brazilian Shield	0.02	0.36 (0.08 | 0.64)
	Western Amazon	0.02	0.18 (0.06 | 0.29)
	East Central Amazon	0.02	*0.11 (-0.02 | 0.24)*
	Guiana Shield	0.02	0.24 (0.03 | 0.44)
Maximum stem BA (m^2)	Brazilian Shield	0.92	0.45 (0.00 | 0.94)
	Western Amazon	1.05	0.70 (0.34 | 1.05)
	East Central Amazon	1.11	0.52 (0.24 | 0.79)
	Guiana Shield	0.92	0.49 (0.13 | 0.84)
Total BA (m^2 ha^{-1})	Brazilian Shield	21.78	*0.33 (-0.04 | 0.70)*
	Western Amazon	25.97	0.25 (0.12 | 0.38)
	East Central Amazon	28.30	0.23 (0.12 | 0.35)
	Guiana Shield	29.35	0.16 (0.01 | 0.32)
Gini Coefficient	Brazilian Shield	0.54	0.12 (0.01 | 0.23)
	Western Amazon	0.56	0.13 (0.08 | 0.18)
	East Central Amazon	0.58	0.03 (0.00 | 0.07)
	Guiana Shield	0.59	*0.05 (-0.01 | 0.13)*
Shape parameter (γ)	Brazilian Shield	0.92	*0.19 (-0.01 | 0.40)*
	Western Amazon	0.93	*0.05 (-0.02 | 0.12)*
	East Central Amazon	0.91	0.08 (0.00 | 0.16)
	Guiana Shield	0.90	0.14 (0.00 | 0.27
Scale parameter (β)	Brazilian Shield	90.76	0.55 (0.27 | 0.82)
	Western Amazon	102.26	0.27 (0.14 | 0.40)
	East Central Amazon	108.50	0.18 (0.06 | 0.30)
	Guiana Shield	119.85	0.37 (0.20 | 0.52)
Number of stems (ha^{-1})	Brazilian Shield	539.78	*-0.12 (-0.44 | 0.20)*
	Western Amazon	578.94	*-0.07 (-0.20 | 0.07)*
	East Central Amazon	577.56	*0.06 (-0.03 | 0.15)*
	Guiana Shield	528.78	-0.22 (-0.38 | -0.05)

Bootstrapped mean and 95% CI (in brackets) of relative annual trends in tree size parameters by biogeographic region. Non-significant trends are in italics.

https://doi.org/10.1038/s41477-025-02097-4

Extended Data Table 2 | Trends in tree size across the Amazon basin by tree stratum

	Mean (t_0)	Absolute trend	Relative trend (%)
Mean stem BA by stratum			
Understorey (m^2)	2.00×10^{-2}	5.74×10^{-5} (-3.18×10^{-6} | 8.27×10^{-5})	0.30 (0.16 | 0.43)
Overstorey (m^2)	8.67×10^{-2}	3.21×10^{-4} (8.47×10^{-5} | 5.56×10^{-4})	0.35 (0.17 | 0.54)
Total stem BA by stratum			
Understorey (m^2 ha^{-1})	6.86	*-0.01 (-0.03 | 0.01)*	*-0.05 (-0.62 | 0.51)*
Overstorey (m^2 ha^{-1})	19.79	0.05 (0.03 | 0.07)	0.28 (0.15 | 0.40)

Bootstrapped mean and 95% CI (in brackets) of absolute and relative trends in tree size parameters. Non-significant trends are in italics.

https://doi.org/10.1038/s41477-025-02097-4

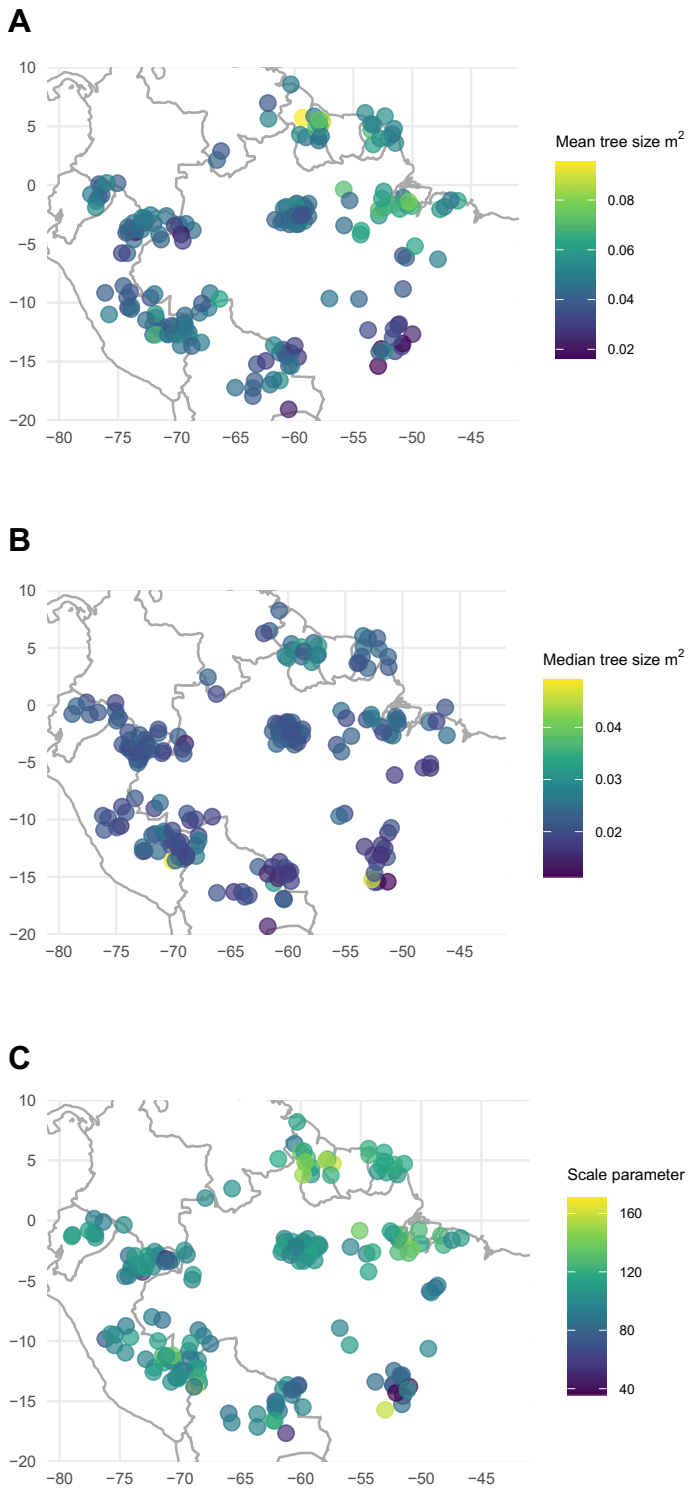

Extended Data Fig. 1 | Spatial distribution and trends of forest structure across Amazonian forests. Distribution of mean (a) and median tree size (b), measured in basal area terms, and scale parameter (**c**) calculated per inventory plot across Amazonia.

https://doi.org/10.1038/s41477-025-02097-4

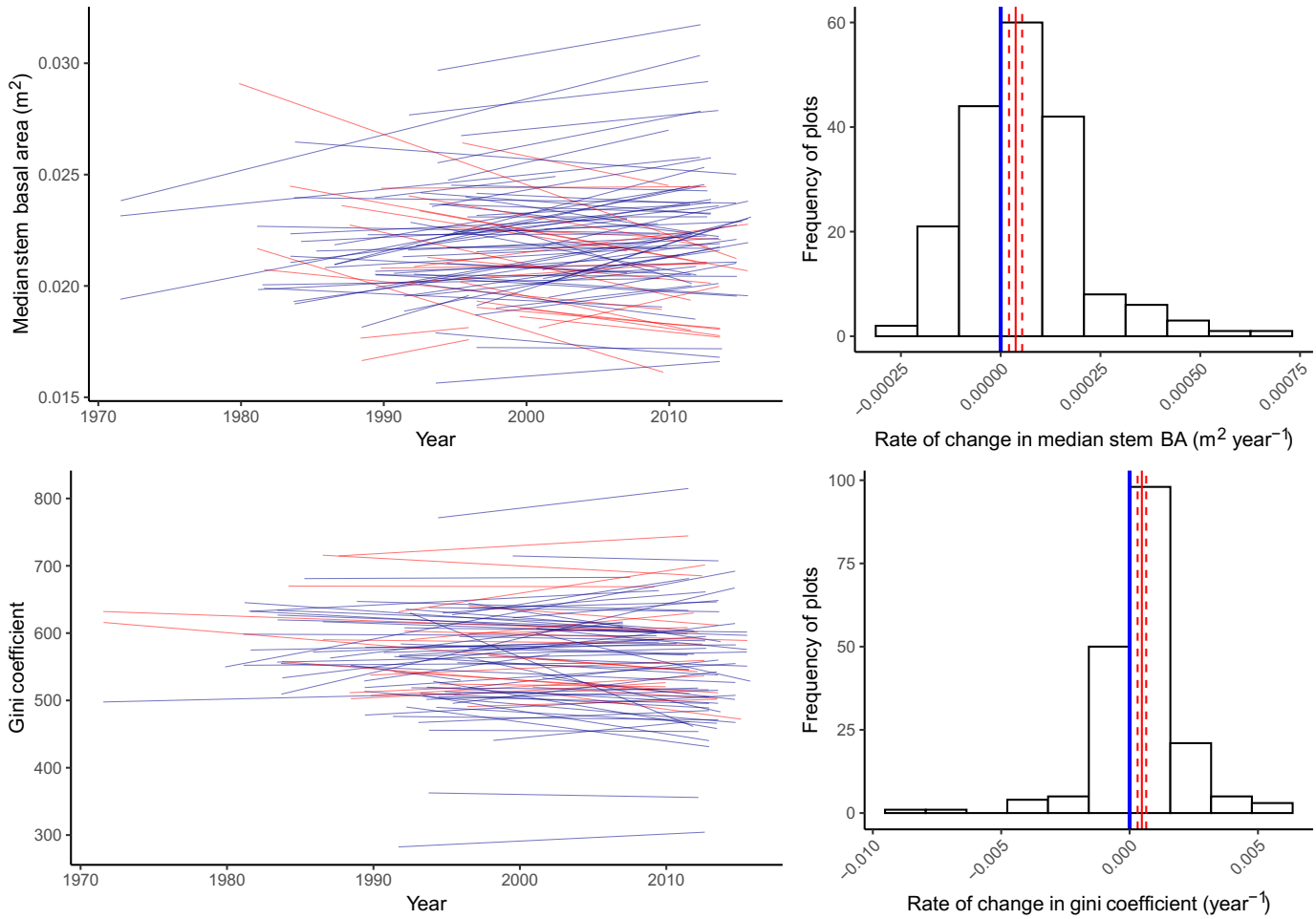

Extended Data Fig. 2 | Changes in median stem BA and gini coefficient across mature Amazonian forests. Left: individual plot-level linear trends in size structure parameters across the full interval each plot was censused for. For visualisation purposes, only 92 of the 188 plots are included, with the most strongly weighted plots based on area and monitoring period length included. Positive trends lines are coloured blue, and negative trend lines are colored red. Right: Annual rate of change of size structure parameters. Red vertical lines show the overall bootstrapped mean (solid lines) and 95% CI (dashed lines). Blue lines are positioned at zero, that is no change.

https://doi.org/10.1038/s41477-025-02097-4

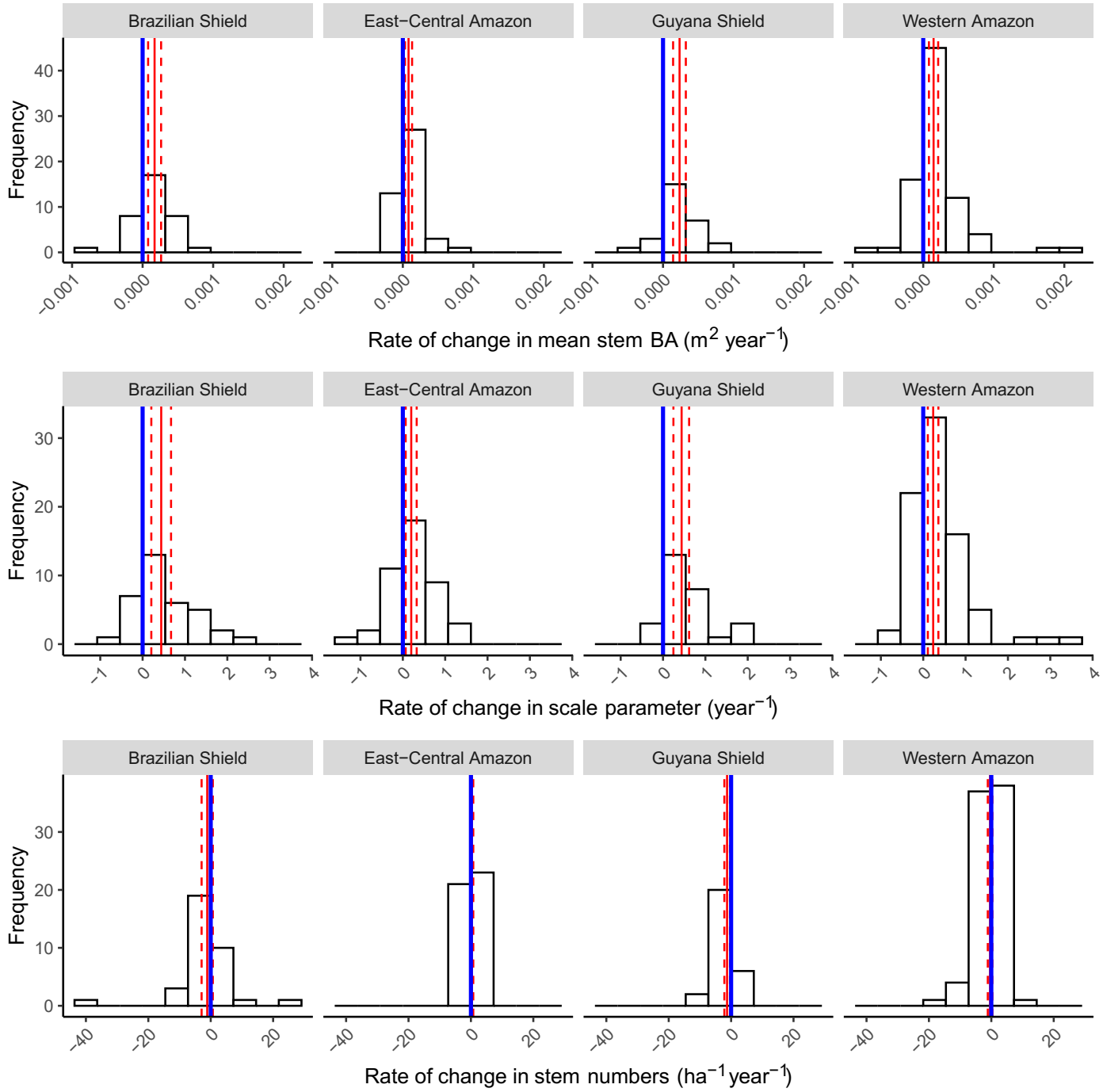

Extended Data Fig. 3 | Changes in forest structure for the four Amazonian biogeographic regions. Histograms of change in mean stem BA, the scale parameter, and stem numbers per ha by biogeographic region, showing consistent directional change in size distribution parameters across all four regions. Red vertical lines show the overall bootstrapped mean (solid lines) and 95% CI (dashed lines). Blue lines are positioned at zero, that is no change.

https://doi.org/10.1038/s41477-025-02097-4

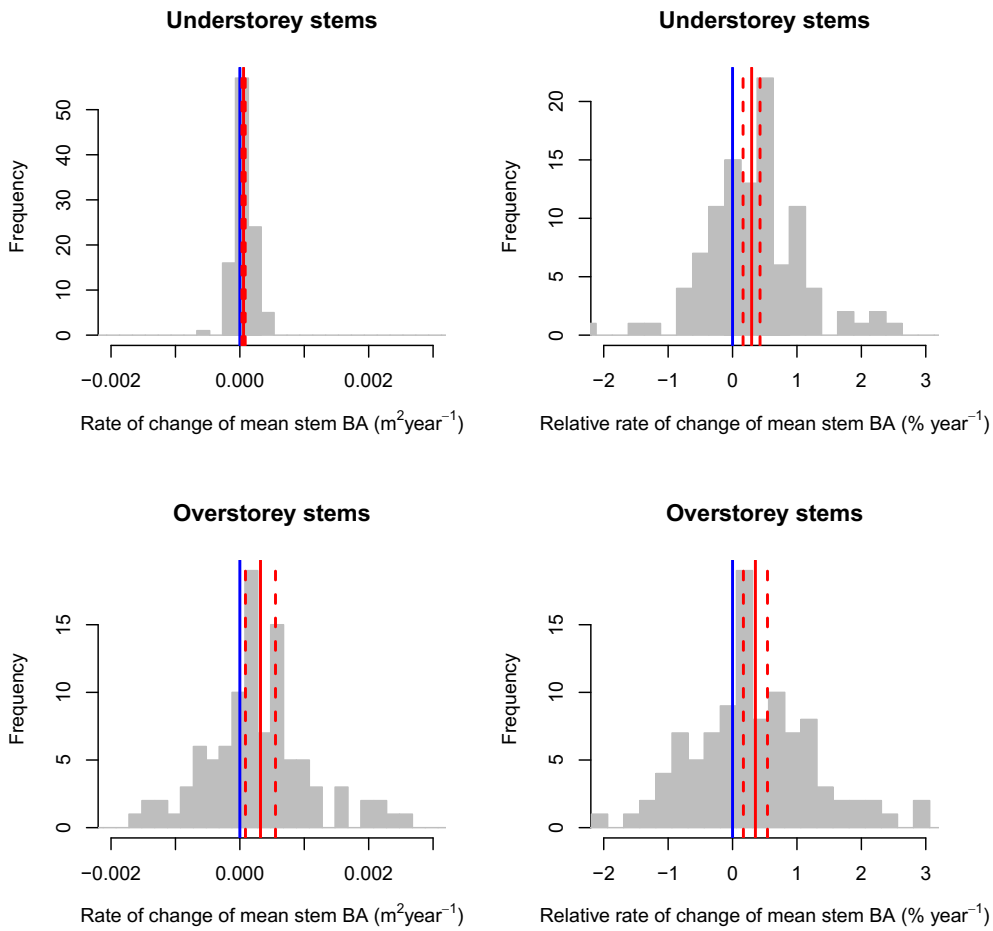

Extended Data Fig. 4 | Histograms of linear slopes of absolute and relative change in mean stem BA in Amazon plots between different canopy strata. Red solid line and dashed lines represent bootstrapped mean and 95% CI, while the blue line shows 0. Canopy stratum was defined using the Ideal Tree Distribution (ITD) model (5). Note that trends in tree size for overstorey and understorey differ in absolute but not in relative terms.

https://doi.org/10.1038/s41477-025-02097-4

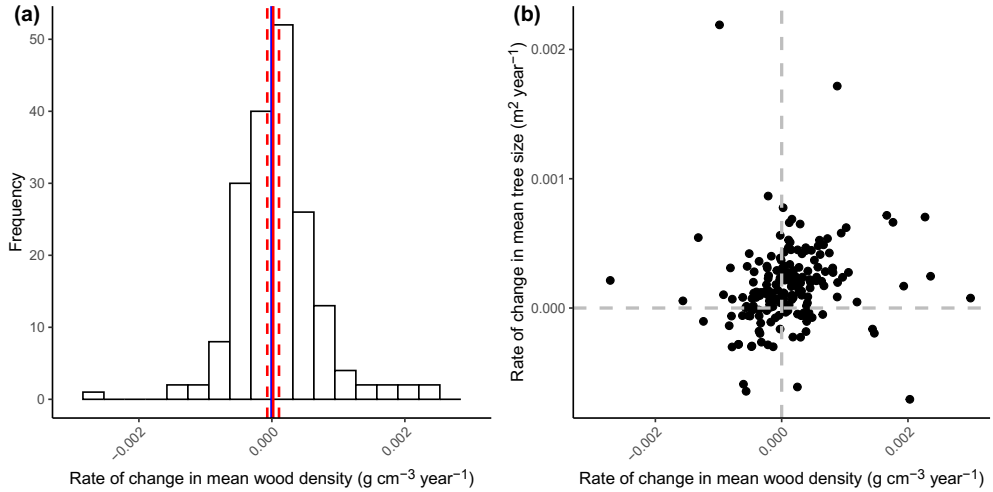

Extended Data Fig. 5 | Trends in plot-level wood density. (**a**) Histogram showing the distribution of rates of change in plot-level mean wood density. Overall trends in wood density are not significantly different from zero (mean = 1.51×10^{-5}, 95% CI = -7.28×10^{-5}; 1.01×10^{-4}). (**b**) Relationship between trend in mean tree size and trend in mean wood density (two-sided t-test, t = 7.32, p-value = 0.16, $R^2 = 0.005$). If forests were under late successional recovery, an increase in mean tree size would be associated with an increase in wood density.

https://doi.org/10.1038/s41477-025-02097-4

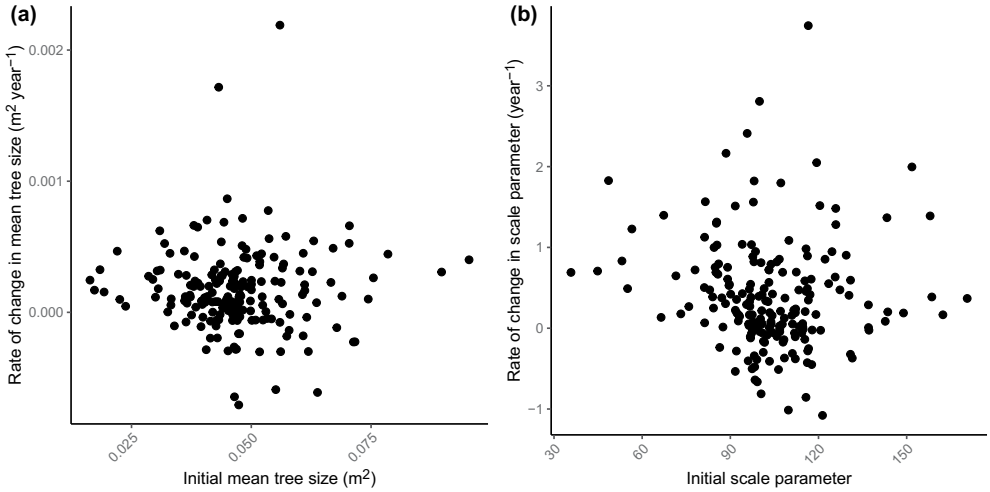

Extended Data Fig. 6 | Effect of initial values of structural parameters on their rates of change. (**a**) Relationship between initial mean tree size and rate of change in mean tree size (two-sided t-test, t = 1.8, p-value = 0.89, $R^2 = 0$) (**b**) Relationship between initial scale parameter and rate of change in scale parameter (two-sided t-test, t = 2.7, p-value = 0.21, $R^2 = 0.003$). If forests were under successional recovery, we would expect the increase in size to be more pronounced in forests with smaller initial mean tree size and lower scale parameter values.

nature portfolio

Corresponding author(s): Adriane Esquivel Muelbert

Last updated by author(s): Feb 6, 2025

Reporting Summary

Nature Portfolio wishes to improve the reproducibility of the work that we publish. This form provides structure for consistency and transparency in reporting. For further information on Nature Portfolio policies, see our Editorial Policies and the Editorial Policy Checklist.

Statistics

For all statistical analyses, confirm that the following items are present in the figure legend, table legend, main text, or Methods section.

n/a	Confirmed	
☐	☒	The exact sample size (*n*) for each experimental group/condition, given as a discrete number and unit of measurement
☐	☒	A statement on whether measurements were taken from distinct samples or whether the same sample was measured repeatedly
☐	☒	The statistical test(s) used AND whether they are one- or two-sided *Only common tests should be described solely by name; describe more complex techniques in the Methods section.*
☐	☒	A description of all covariates tested
☐	☒	A description of any assumptions or corrections, such as tests of normality and adjustment for multiple comparisons
☐	☒	A full description of the statistical parameters including central tendency (e.g. means) or other basic estimates (e.g. regression coefficient) AND variation (e.g. standard deviation) or associated estimates of uncertainty (e.g. confidence intervals)
☒	☐	For null hypothesis testing, the test statistic (e.g. *F*, *t*, *r*) with confidence intervals, effect sizes, degrees of freedom and *P* value noted *Give P values as exact values whenever suitable.*
☒	☐	For Bayesian analysis, information on the choice of priors and Markov chain Monte Carlo settings
☒	☐	For hierarchical and complex designs, identification of the appropriate level for tests and full reporting of outcomes
☒	☐	Estimates of effect sizes (e.g. Cohen's *d*, Pearson's *r*), indicating how they were calculated

Our web collection on statistics for biologists contains articles on many of the points above.

Software and code

Policy information about availability of computer code

Data collection	No software was used for data collection.
Data analysis	Forest dynamics data were managed using the ForestPlots.net platform. The analyses were performed using the open-source software R and the packages listed in the main text. All codes have been uploaded to Code Ocean.

For manuscripts utilizing custom algorithms or software that are central to the research but not yet described in published literature, software must be made available to editors and reviewers. We strongly encourage code deposition in a community repository (e.g. GitHub). See the Nature Portfolio guidelines for submitting code & software for further information.

Data

Policy information about availability of data

All manuscripts must include a data availability statement. This statement should provide the following information, where applicable:

- Accession codes, unique identifiers, or web links for publicly available datasets
- A description of any restrictions on data availability
- For clinical datasets or third party data, please ensure that the statement adheres to our policy

Provide your data availability statement here.

Research involving human participants, their data, or biological material

Policy information about studies with human participants or human data. See also policy information about sex, gender (identity/presentation), and sexual orientation and race, ethnicity and racism.

Reporting on sex and gender	NA
Reporting on race, ethnicity, or other socially relevant groupings	NA
Population characteristics	NA
Recruitment	NA
Ethics oversight	NA

Note that full information on the approval of the study protocol must also be provided in the manuscript.

Field-specific reporting

Please select the one below that is the best fit for your research. If you are not sure, read the appropriate sections before making your selection.

☐ Life sciences ☐ Behavioural & social sciences ☒ Ecological, evolutionary & environmental sciences

For a reference copy of the document with all sections, see nature.com/documents/nr-reporting-summary-flat.pdf

Ecological, evolutionary & environmental sciences study design

All studies must disclose on these points even when the disclosure is negative.

Study description	We used permanent forest plots across Amazonia to perform a spatio-temporal analysis of tree size and forest structure across Amazon forests over the last 50 years.
Research sample	We used data from the RAINFOR and PPBio networks accessed via the Forestplots.net repository.
Sampling strategy	Our analyses were performed looking at trends of structure and tree size across Amazonian forests. We used data from existing permanent inventory plots across Amazonia.
Data collection	In every sampling plot, all trees that have stem diameter at 1.3 m (or above buttresses) of ≥10 cm are measured, tagged, and identified, when possible, to the species level. In every census, when the plot is revisited, the living trees are measured, the new recruits that attain stem diameter ≥10 cm are tagged and measured, and notes are taken about the dead trees. Data collection was performed by most of the co-authors with help from hundreds of field assistants.
Timing and spatial scale	We investigated the trends in tree mortality in 188 long-term forest inventory plots measured at least four times between 1970 and 2015 and distributed across Amazonia. The average size of the plots is 1.2 ha (range 0.4 to 12 ha). Plots were monitored on average for 13 years (range 2 to 30 years).
Data exclusions	Lianas and nonwoody arborescent individuals from the families Strelitziaceae and Cyatheaceae were excluded from these analyses.
Reproducibility	Plot monitoring followed a standard protocol that can be find online at: http://www.rainfor.org/en/manuals/in-the-field
Randomization	Allocation of plots vary between different regions of the network and overall aim to capture the landscape observed locally following a stratified random sampling approach. All trees within each plot are monitored.
Blinding	Blinding was not relevant to our study.

Did the study involve field work? ☒ Yes ☐ No

Field work, collection and transport

Field conditions	Temperature in the field varies 25 and 35 degrees Celsius. Field work if often undertaken during the dry season.
Location	All plots were located in lowland (<1,000 m.a.s.l.), terra firme, mature forest. All plots part of RAINFOR permanent inventory plot network and individual location is available upon request.

Access & import/export	We follow the national laws of each individual country and only undertook any field work after having the right permits. This work did not required importing or exporting any material.
Disturbance	Our sampling did not cause significant disturbances on the plot. Botanical vouchers for species identification were collected by canopy climbing with minimum disturbance.

Reporting for specific materials, systems and methods

We require information from authors about some types of materials, experimental systems and methods used in many studies. Here, indicate whether each material, system or method listed is relevant to your study. If you are not sure if a list item applies to your research, read the appropriate section before selecting a response.

Materials & experimental systems

n/a	Involved in the study
☒	☐ Antibodies
☒	☐ Eukaryotic cell lines
☒	☐ Palaeontology and archaeology
☒	☐ Animals and other organisms
☒	☐ Clinical data
☒	☐ Dual use research of concern
☐	☒ Plants

Methods

n/a	Involved in the study
☒	☐ ChIP-seq
☒	☐ Flow cytometry
☒	☐ MRI-based neuroimaging

Dual use research of concern

Policy information about dual use research of concern

Hazards

Could the accidental, deliberate or reckless misuse of agents or technologies generated in the work, or the application of information presented in the manuscript, pose a threat to:

No	Yes
☒	☐ Public health
☒	☐ National security
☒	☐ Crops and/or livestock
☒	☐ Ecosystems
☒	☐ Any other significant area

Experiments of concern

Does the work involve any of these experiments of concern:

No	Yes
☒	☐ Demonstrate how to render a vaccine ineffective
☒	☐ Confer resistance to therapeutically useful antibiotics or antiviral agents
☒	☐ Enhance the virulence of a pathogen or render a nonpathogen virulent
☒	☐ Increase transmissibility of a pathogen
☒	☐ Alter the host range of a pathogen
☒	☐ Enable evasion of diagnostic/detection modalities
☒	☐ Enable the weaponization of a biological agent or toxin
☒	☐ Any other potentially harmful combination of experiments and agents

Plants

Seed stocks	NA
Novel plant genotypes	NA
Authentication	NA